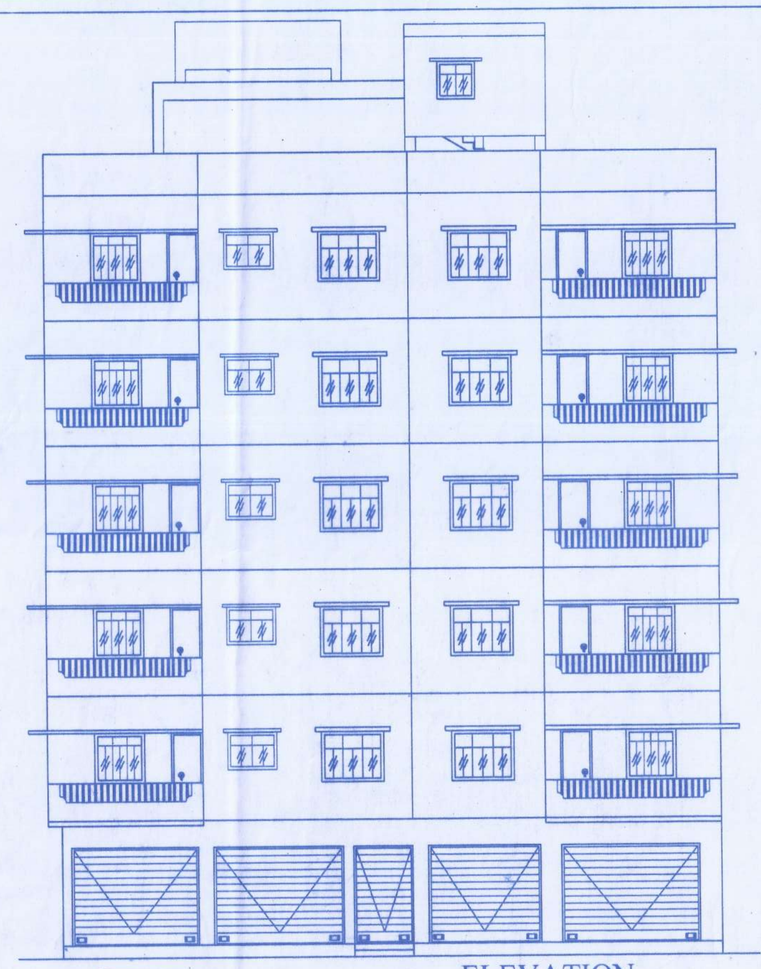

ELEVATION

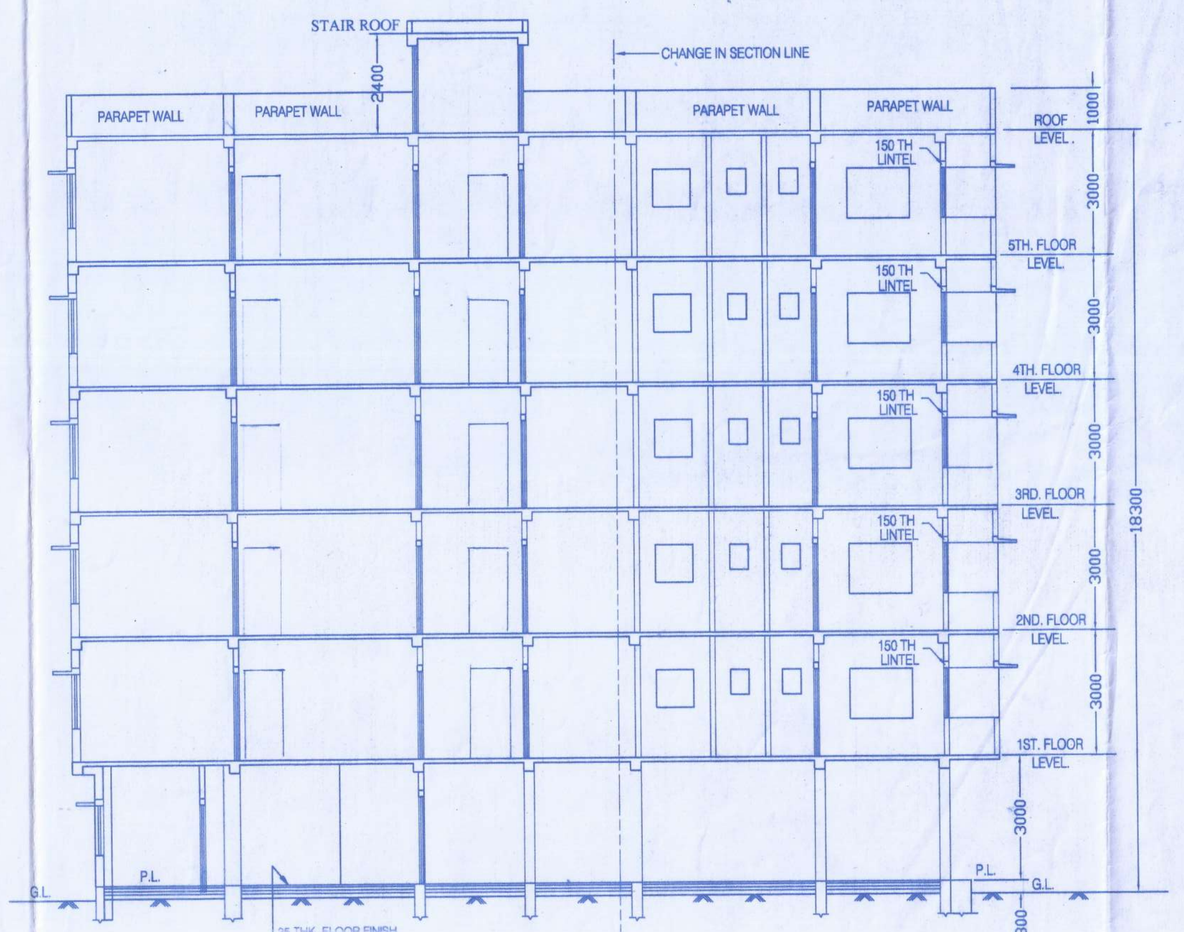

SECTION - A A

SCALE:-1:100

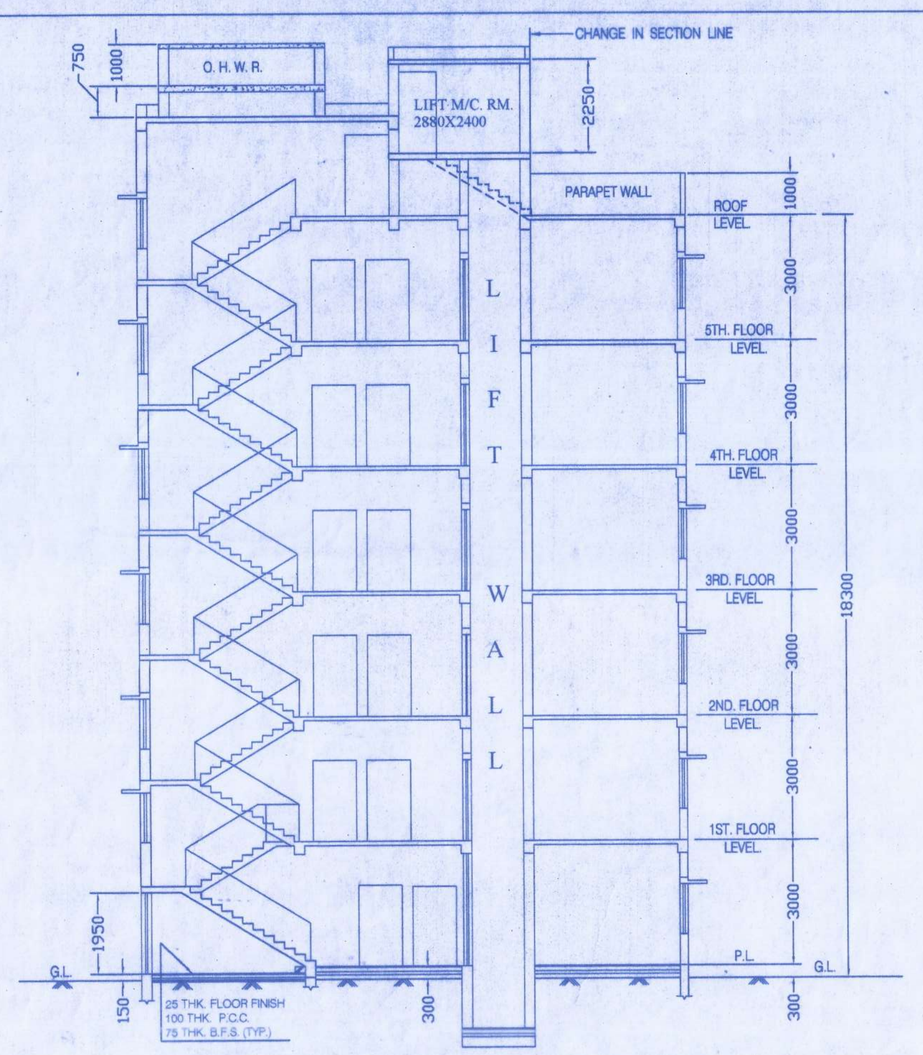

SECTION AT - BB

SCALE:-1:100

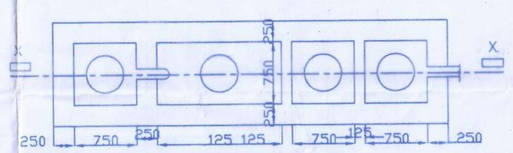

DETAIL PLAN OF SEPTIC TANK

SCALE : 1:50

PLAN OF SOAK PIT

SCALE : 1:50

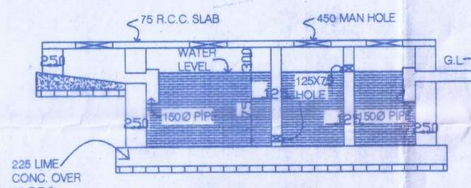

SECTION OF SEPTIC TANK

SCALE : 1:50

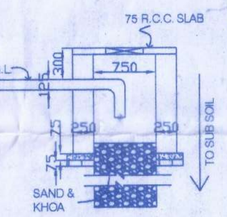

DETAIL OF SOAK PIT

SCALE : 1:50

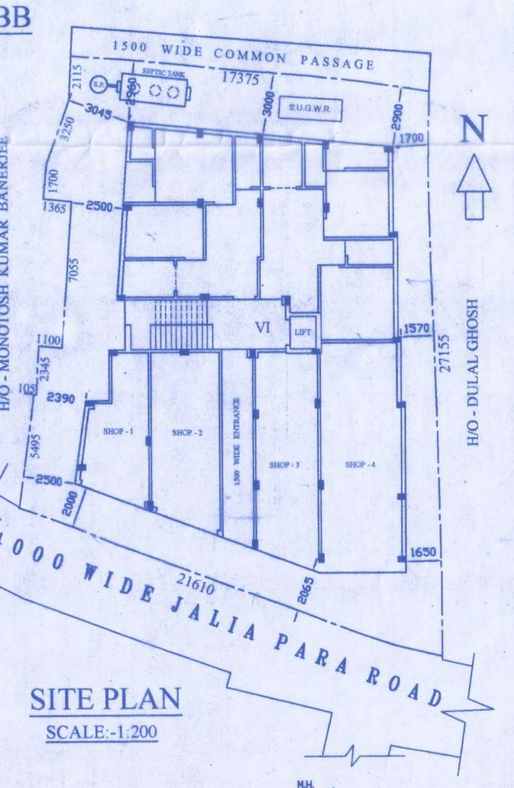

SITE PLAN

SCALE:-1:200

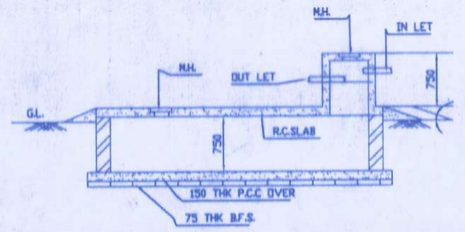

SECTION AT - C - C

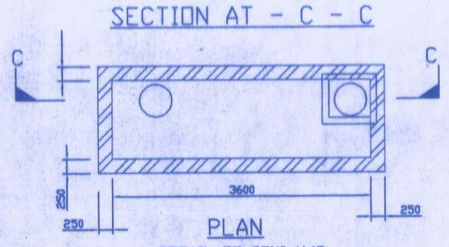

PLAN

DETAIL OF SEMI U/G RESERVOIR(2700LTR)

SCALE :-1/50

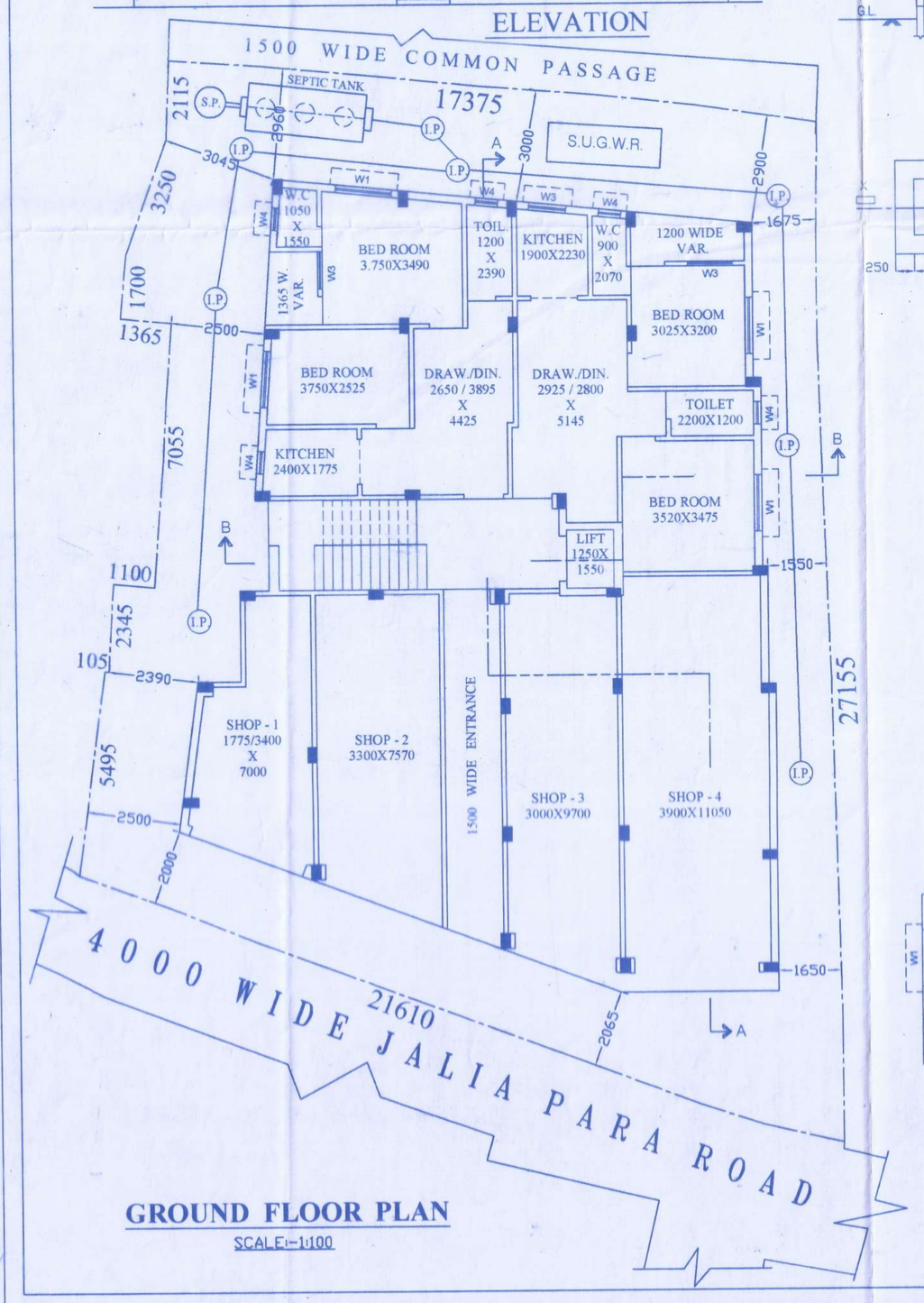

GROUND FLOOR PLAN

SCALE:-1:100

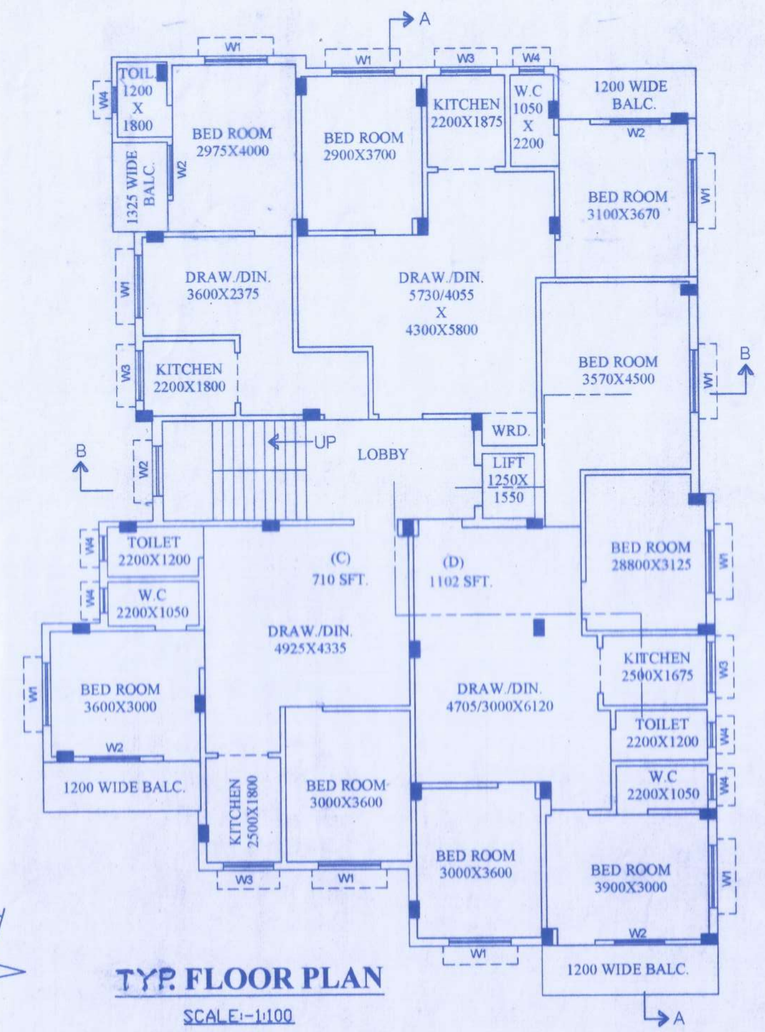

TYP. FLOOR PLAN

SCALE:-1:100

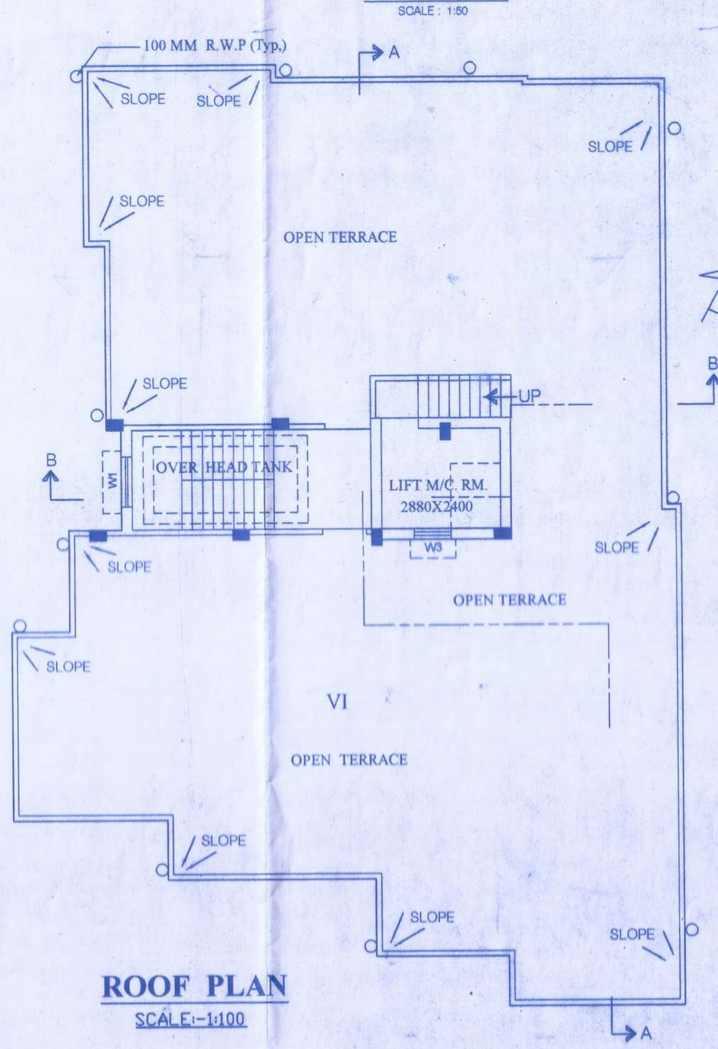

ROOF PLAN

SCALE:-1:100

NAME OF THE OWNER :- NISITH BANDYOPADHYAY

REVISED (G+5) STORIED RESIDENTIAL CUM COMMERCIAL BUILDING AT MOUZA:-KHARDAH, HOLDING NO :- 66 , JELIA PARA ROAD , L.R. KHATIAN NO:-7865, L.R. DAG NO :- 1682 , J.L. NO:- 02 , R.S. NO:- 18, TOUZI NO:- 145 , WARD NO:-16 ,UNDER TITAGARH MUNICIPALITY, P.S. KHARDAH , DIST.- NORTH 24 PARGANAS.

AREA STATEMENT

AREA OF LAND :-

AS PER DEED :- 06 K . - 07 CH . - 02 SQ. FT.

AS PER PHYSICAL :- 06 K . - 14 CH . - 31 SQ. FT.

COVERED AREA:-

GROUND FLOOR REVISED ----------275.28 SQM.

TYP. FLOOR REVISED ----------295.50 X 5 = 1477.5 SQM.

COLOUR CONVENTION :-

1. Proposed Work :		5. Drainage Work :	
2. Exist. Work :		6. Water Supply Work :	
3. M.D.P. / Future Street / Road		7. PLOT LINE	
4. Existing Street / Road		8. BUILDING LINE	

NOTES :-

1. Tread 250mm. Rise 150mm. (MAX.)
2. R.C.C. 1 : 1/6 : 3 P.C.C. 1 : 3 : 6
3. Main wall 200mm. TH.
4. Partition wall 125mm. & 75mm. TH.
5. Scale : 1:20, 1:50, 1:100, 1;200
6. All dimensions are in MM. (Unless otherwise mentioned)

SCHEDULED OF DOORS & WINDOWS:-

DOORS				WINDOWS			
MARK	SIZE	NOS.	REMARKS	MARK	SIZE	NOS.	REMARKS
D1	1050 X 1950			W1	1500 X 1200		
D2	900 X 1950			W2	1200 X 1200		
D3	750 X 1950			W3	900 X 900		
				W4	450 X 600		

ARUN KUMAR SINHA
B.E.C. A.I.E., M.I.G.S.
31/25, B. T. ROAD,
KOLKATA - 700 116

SIGNATURE OF L.B.S. :-

(Nisith Bandyopadhyay)

SIGNATURE OF OWNER

DRAWN BY :- TARUN KUMAR SARKAR

FILE ADD:- JELIA PARA ROAD /CREDENCE/KHR_MUN / 29-23

CONSULTANT :-

CONTACT :- 9143236606

Credence

31/25, B. T. ROAD, KHARDAH, KOLKATA - 700116.

THIS BUILDING PLAN MAY BE SANCTIONED AS PER BOA RESOLUTION No-9
DATED- 28/06/2021

Assistant Engineer
Titagarh Municipality

72/92/16/23-24

১। নিজের জমির স্বত্ব ও অপরের জমি অবরোধ বিষয়ে সমস্ত
দায় দায়িত্ব মানচিত্রাধিকারীর নিজের উপরে।
২। ছিলিংয়ে পুরসভার নির্দেশিকাতে পাশ করা প্লান অনুযায়ী
অগ্নিনির্বাপক যন্ত্র বিধা থাকি করতে হবে।
৩। বাড়ি তৈরী করার কাজ থেকে শেষ পর্যন্ত নির্মাণের বিভিন্ন পর্যায়ে
নির্দেশনামে নির্দিষ্ট ফর্ম ভরে পুরসভাকে অবহিত করতে হবে।
৪। এই প্লান পাশ করার অভিধি হতে তিন বৎসর বাবর্বল থাকবে।
৫। "অনুমোদন সার্টিফিকেট" অভিযোগে অনা ইমারতি পুর পরিষেবা
পাওয়া যাবে না।
৬। পুরসভার নির্দিষ্ট অভিধি ভঙ্গ করলে অভিধি ভঙ্গকারীর প্রতি
পুর কর্তৃপক্ষ আইনগতিক ব্যবস্থা গ্রহণ করবেন।

SANCTIONED AS PER PLAN

Kamlesh Sh.
Chairman
Titagarh Municipality